

D I E

VIEW | 2022

# Antholzertal

## Valle Anterselva

*new*



**Genauso vielfältig wie das Antholzertal selbst es ist, so sind auch seine Gastbetriebe und deren Lage.** Mal direkt im idyllischen Dorfkern, mal etwas außerhalb, am Waldesrand. Einen guten Überblick und schnelle Orientierung liefert der Ortsplan auf der nächsten Seite, der nicht nur das ganze Tal in eine schöne Übersicht holt, sondern auch die einzelnen Ortschaften nochmals detailliert herausarbeitet.

Die abgebildeten Nummern sind jene, die ihr im Unterkunftsverzeichnis, direkt bei den einzelnen Gastbetrieben findet. Damit sollte die Suche ein Leichtes sein und für eventuelle Fragezeichen ist das Team vom Tourist Info natürlich gerne da!




















**Le strutture ricettive della Valle Anterselva e la posizione in sui sorgono – in un idilliaco centro storico o magari più' defilate, al limitare di un bosco... – sono varie come la valle stessa.** Per farsene un'idea, e per orientarsi bene, basterà consultare la mappa alla pagina seguente, che oltre a delineare una panoramica dell'intera valle evidenzia anche in dettaglio le singole località.

I numeri indicati sono quelli che trovate nell'elenco degli esercizi ricettivi direttamente presso le singole strutture. Questo vi faciliterà parecchio la ricerca, ma se aveste altre domande il team di Tourist Info sarà lieto di rispondere!

**Just as diverse as the Antholz valley itself is, so are its many restaurants and their locations – sometimes right in the idyllic village centre, sometimes a bit outside, on the edge of the forest.** The map on the next page provides a good overview and quick orientation, as it not only provides a beautiful overview of the entire valley, but also highlights the individual villages in detail.

The numbers shown are those that you can find in the accommodation directory at the individual facilities. This should make the search easy, but the Tourist Info team will of course be happy to answer any further questions!

### Zeichenerklärung Spiegazione dei simboli Explanation of symbols

-  Tourist Infos  
Ufficio informazioni  
Information office
-  Bus-Haltestelle  
Fermata autobus  
Bus stop
-  Parkplatz  
Parcheggio  
Parking
-  Arzt  
Medico  
Doctor
-  Apotheke  
Farmacia  
Pharmacy
-  Postamt  
Ufficio postale  
Post office
-  Bank  
Banca  
Bank
-  Kaufhaus  
Negozio  
Store or shop
-  Restaurant  
Ristorante  
Restaurant
-  Café/Bar/Pub  
Caffè/Bar/Pub  
Café/Bar/Pub
-  Hofschänke  
Agriturismo  
Farm house tavern
-  Picknickplatz  
Area picnic  
Picnic area
-  Rad- und Skiverleih  
Noleggio bici e sci  
Rent a bike or ski
-  Mechanische Werkstätte  
Officina meccanica  
Auto repair
-  Waschanlage  
Impianto lavaggio macchina  
Carwash
-  Sportplatz  
Campo sportivo  
Playground
-  Kinderspielplatz  
Parco giochi  
Children's playground
-  Kulturhaus  
Casa della cultura  
House of culture
-  Pavillon  
Padiglione  
Pavilion



### INFO & CONTACT

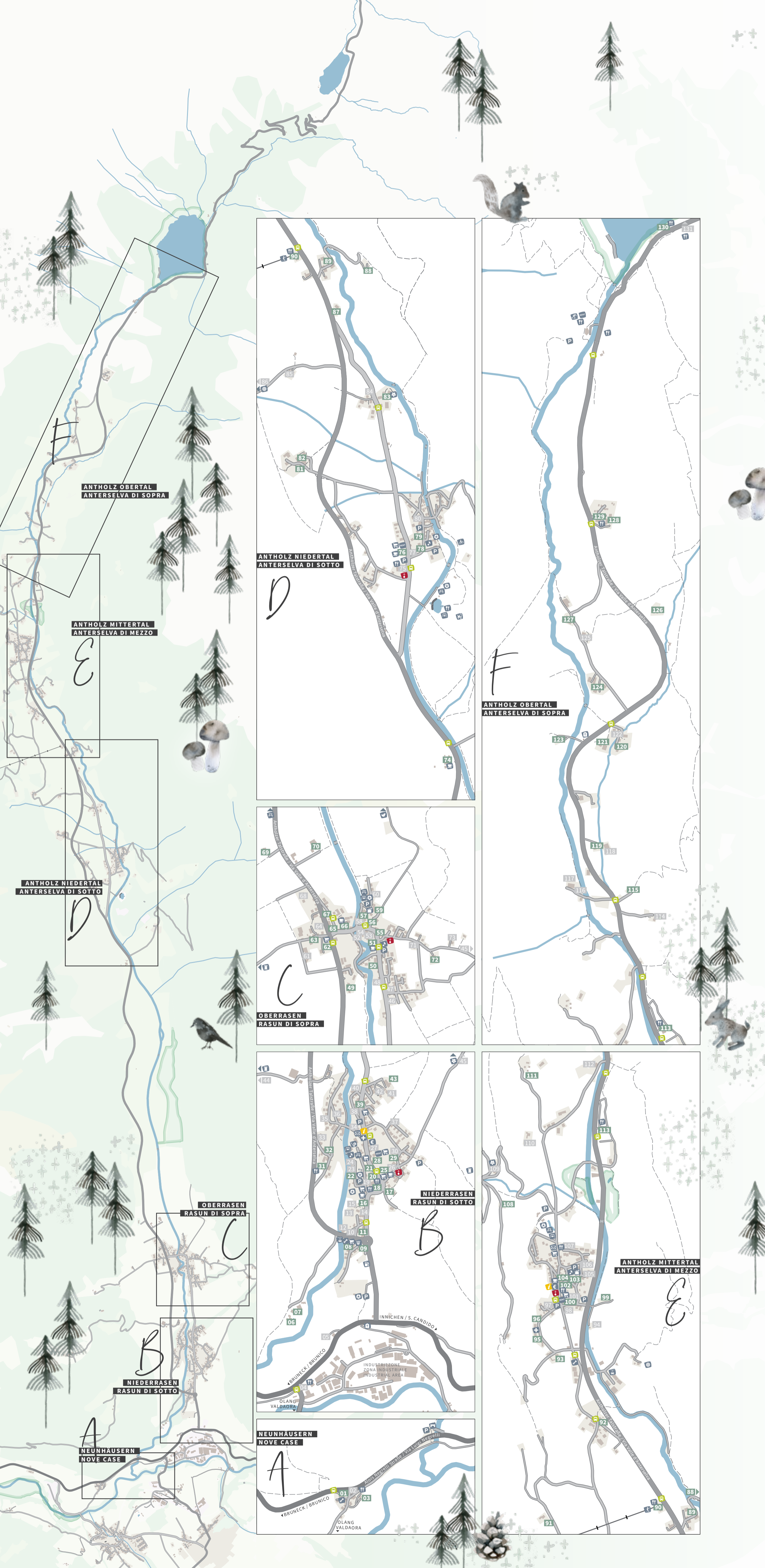
**Tourismusverein Antholzertal**  
**Ass. Turistica Valle Anterselva**  
**Tourist Info Antholzertal**  
39030 Rasen/Antholz  
Rasun/Anterselva  
Südtirol/Alto Adige · Italy  
T +39 0474 496 269  
[info@antholzertal.com](mailto:info@antholzertal.com)  
[www.antholzertal.com](http://www.antholzertal.com)

EINFACH AUFKLAPPEN,  
EINMAL NACH RECHTS DREHEN  
UND EINTAUCHEN!

BASTA APRIRE LA PAGINA,  
RUOTARLA IN SENSO ORARIO  
E... TUFFARSI!

JUST OPEN THE PAGE,  
TURN IT CLOCKWISE AND...  
DIVE IN!





**ANTHOLZ OBERTAL  
ANTERSELVA DI SOPRA**

**ANTHOLZ MITTERTAL  
ANTERSELVA DI MEZZO**

**ANTHOLZ NIEDERTAL  
ANTERSELVA DI SOTTO**

**ANTHOLZ NIEDERTAL  
ANTERSELVA DI SOTTO**

**ANTHOLZ OBERTAL  
ANTERSELVA DI SOPRA**

**OBERRASEN  
RASUN DI SOPRA**

**NIEDERRASEN  
RASUN DI SOTTO**

**OBERRASEN  
RASUN DI SOPRA**

**NIEDERRASEN  
RASUN DI SOTTO**

**ANTHOLZ MITTERTAL  
ANTERSELVA DI MEZZO**

**NEUNHÄUSERN  
NOVE CASE**


**NEUNHÄUSERN  
NOVE CASE**

A valley full of highlights!

Malga Hinterpassler Hütte (Staller Almen / Malghe Stalle) Rifugio Ausserweger Hütte (Staller Almen / Malghe Stalle)

Rifugio Alpengasthaus Obersee Baita Hexenschenke


SÜDTIROL ARENA ALTO ADIGE



OBERSEE




STALLER SATTEL PASSO STALLE STALLER SADDLE




ANTHOLZER SEE LAGO DI ANTERSELVA LAKE ANTHOLZ

BURGEGGER MÜHLE MULINO BURGEGGER BURGEGGER MILL



ANTHOLZ OBERTAL ANTERSELVA DI SOPRA

Malga Schwörz Alm Malga Berger Alm





WASSERFÄLLE CASCADE WATERFALLS

Rieserferner Hütte Rif. Vedrette di Ries


ANTHOLZ MITTERTAL ANTERSELVA DI MEZZO

MOUNTAINBIKE PARCOURS PERCORSO MOUNTAINBIKE MOUNTAIN BIKE PARCOURS




FISCHTEICH VIVAIO FISH POND

RIEPENLIFT SCIOVIA RIEPEN RIEPEN SKILIFT




Malga Grente Alm (Messnerwirt) Malga Grente Alm (Pfaffing)

ANTHOLZ NIEDERTAL ANTERSELVA DI SOTTO




WIESEMANN MÜHLE MULINO WIESEMANN WIESEMANN MILL

GRILLPLATZ BARBECUE BARBECUE AREA




KLETTERGARTEN PALESTRA DI ROCCIA CLIMBING GARDEN


BIOTOP RASNER MÖSER TORBIERA DI RASUN RASNER MÖSER BIOTOPE




„WASSERWALDILE“ BOSCO CON GIOCHI D'ACQUA WATER ADVENTURE PARK



MINIGOLF



RUINE NEURASEN ROVINE DI RASUN NUOVA RUINS CASTLE NEURASEN




Malga Hochraut Alm Ristorante di montagna Mudler Berggasthaus

OBERRASEN RASUN DI SOPRA


FREIZEITPARK PARCO RICREATIVO RECREATIONAL PARK



RUINE ALTRASEN ROVINE DI RASUN VECCHIA RUINS CASTLE ALTRASEN



NIEDERRASEN RASUN DI SOTTO



HISTORISCHE BRÜCKE PONTE STORICO HISTORIC BRIDGE

NEUNHÄUSERN NOVE CASE

INNICHEN S. CANDIDO